


- Project Facilities**
- ▲ Powerhouse
  - Dam
  - Tunnel
  - Penstock
  - H Helicopter Landing Site
- Transportation**
- Major Road
  - Minor Road
- Hydrography**
- Watercourse
  - Water Body
- Designated Boundary**
- County Boundary
  - Wilderness Area
  - Middle Fork American River Watershed\*


\*Modified from Calwater Ver. 2.2 to represent drainage above high-water mark of Folsom Lake




Placer County Water Agency  
Middle Fork American River Project

**Map LAND 3-1**

**Existing Helicopter Landing Sites  
in the Vicinity of the Middle Fork Project**



Date: 12/9/09



Projection: CA State Plane, Zone 2  
Datum: NAD 83

